

# Section 03

## Community Service Districts

This page left intentionally blank

*Community Services District*

**CROCKETT COMMUNITY SERVICES DISTRICT**

*(Community Services District Law, Government Code §61000 et seq. & SB 135, Community Services District Law)*

<u>Location of office</u>	850 Pomona Street, Crockett
<u>Mailing address</u>	P.O. Box 578 Crockett, CA 94525
<u>Telephone numbers</u>	(510) 787-2992
<u>FAX number</u>	(510) 787-2459
<u>Web page</u>	<a href="http://www.town.crockett.ca.us">www.town.crockett.ca.us</a>
<u>E-mail address</u>	<a href="mailto:manager@town.crockett.ca.us">manager@town.crockett.ca.us</a>

**BOARD OF DIRECTORS**

Five members elected at large for four-year terms

Meetings: 4<sup>th</sup> Wednesday of each month

<u>District Board Members</u>	<u>Began serving</u>	<u>Expiration of term</u>
Fred Clerici, President	2010	2018
Kris Vickers, Vice President	2010	2016
Harold Burnett	2012	2016
Alicia Johnson	2015	2016
John Mackenzie	2011	2018

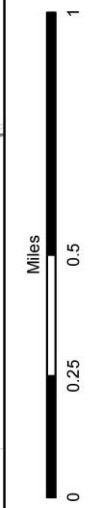
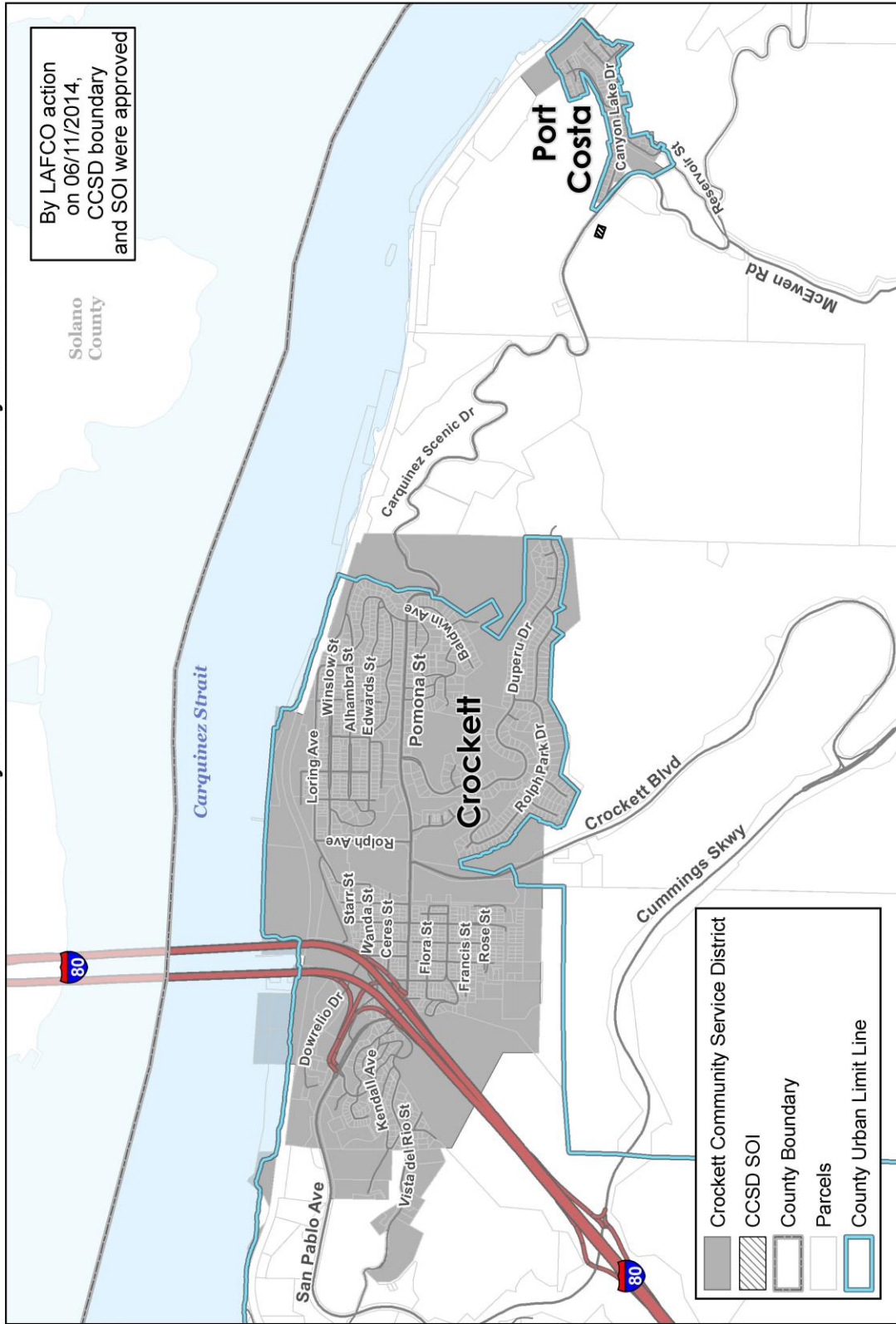
**STAFF**

Dale McDonald	General Manager
Susan Witschi	Assistant Secretary
Kenton L. Alm	Legal Counsel

**INFORMATION**

<u>Year Formed:</u>	2006
<u>Area Served:</u>	Crockett and Port Costa
<u>Population Served:</u>	3,284
<u>Registered Voters:</u>	2,025 as of June 2015
<u>Size:</u>	Approximately 686 acres
<u>Services provided:</u>	Recreation; sewage collection, treatment and disposal; lighting; landscaping

# Crockett Community Service District Boundary and SOI



This map or dataset was created by the Contra Costa County Department of Conservation and Development, GIS Group. The data, primarily City Limits, is derived from the CA State Board of Equalization's tax rate areas. While obligated to use this data the County assumes no responsibility for its accuracy. The County is not liable for any errors or omissions in this map or dataset reproduced in its current state if the source is cited. Users of this map agree to read and accept the County of Contra Costa disclaimer of liability for geographic information.

Map created 07/10/2014  
 by Contra Costa County Department of Conservation and Development, GIS Group  
 Jennifer Hoyle, Manager, GIS, 94553  
 37.5941132N, 122.0760768W

*Community Services District*

**DIABLO COMMUNITY SERVICES DISTRICT**

*(Community Services District Law, Government Code §61000 et seq. & SB 135, Community Services District Law)*

Location of office Diablo, CA 94528  
Mailing address P.O. Box 702  
Diablo, CA 94528  
Telephone numbers (925) 838-0353  
FAX number (925) 838-8430  
Web page  
E-mail address [breitlaw@aol.com](mailto:breitlaw@aol.com)

**BOARD OF DIRECTORS**

Five members elected at large for four-year terms

Meetings: 2<sup>nd</sup> Tuesday of the Month

<u>District Board Members</u>	<u>Began serving</u>	<u>Expiration of term</u>
Ray Brant	2010	2016
Marilee Headen	2008	2016
Donald Hoffman	2012	2018
Jeff Mini	2014	2018
Kathy Torru	2010	2018

**STAFF**

Richard J. Breitwieser (by contract)	General Manager
Richard J. Breitwieser (by contract)	Clerk of the Board
Richard J. Breitwieser (by contract)	Legal Counsel

**INFORMATION**

Year Formed: 1968, as successor to Diablo Utility District

Area Served: Diablo is located north of Diablo Road, west of Mt. Diablo Scenic, south of Mt. Diablo State Park, and west of Cameo Acres.

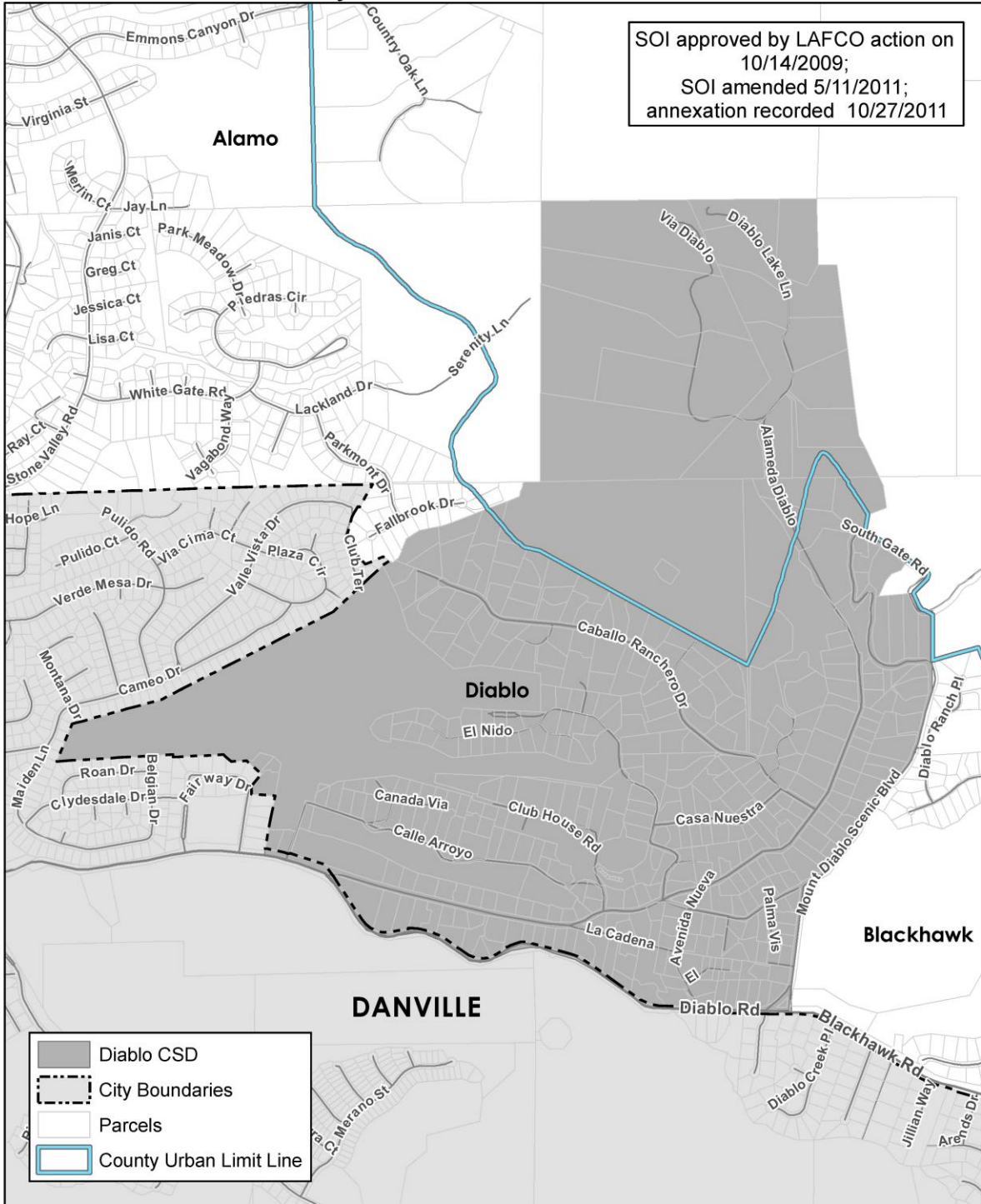
Population Served: About 1200

Registered Voters: 669 as of June 2015

Size: Approximately 1,000 acres


Services provided: Recreation, street lighting, police/security services and road maintenance by contract, Municipal Advisory Council

# Diablo Community Services District and Coterminous SOI



Map created 05/13/2013  
by Contra Costa County Department of  
Conservation and Development, GIS Group  
30 Muir Road, Martinez, CA 94553  
37:59:41.791N 122:07:03.756W

This map or dataset was created by the Contra Costa County Department of Conservation and Development with data from the Contra Costa County GIS Program. Some base data, primarily City Limits, is derived from the CA State Board of Equalization's tax rate areas. While obligated to use this data the County assumes no responsibility for its accuracy. This map contains copyrighted information and may not be altered. It may be reproduced in its current state if the source is cited. Users of this map agree to read and accept the County of Contra Costa disclaimer of liability for geographic information.



*Community Services District*

**TOWN OF DISCOVERY BAY COMMUNITY SERVICES DISTRICT**

*(Community Services District Law, Government Code §61000 et seq. & SB 135, Community Services District Law)*

Location of office and mailing address                      1800 Willow Lake Road  
Discovery Bay, CA 94505  
Telephone numbers    (925) 634-1131  
FAX number    (925) 513-2705  
Web page    [www.todb.ca.gov](http://www.todb.ca.gov)  
E-mail address    [rhoward@todb.ca.gov](mailto:rhoward@todb.ca.gov)

**BOARD OF DIRECTORS**

Five members elected at large for four-year terms

Meetings:        1<sup>st</sup> and 3<sup>rd</sup> Wednesdays at 7:00PM, District offices, 1800 Willow Lake Road

<u>District Board Members</u>	<u>Began serving</u>	<u>Expiration of term</u>
Kevin Graves	2009	2018
Robert Leete	2014	2018
Bill Pease	2012	2016
Mark Simon	2008	2016
Chris Steele	2010	2018

**STAFF**

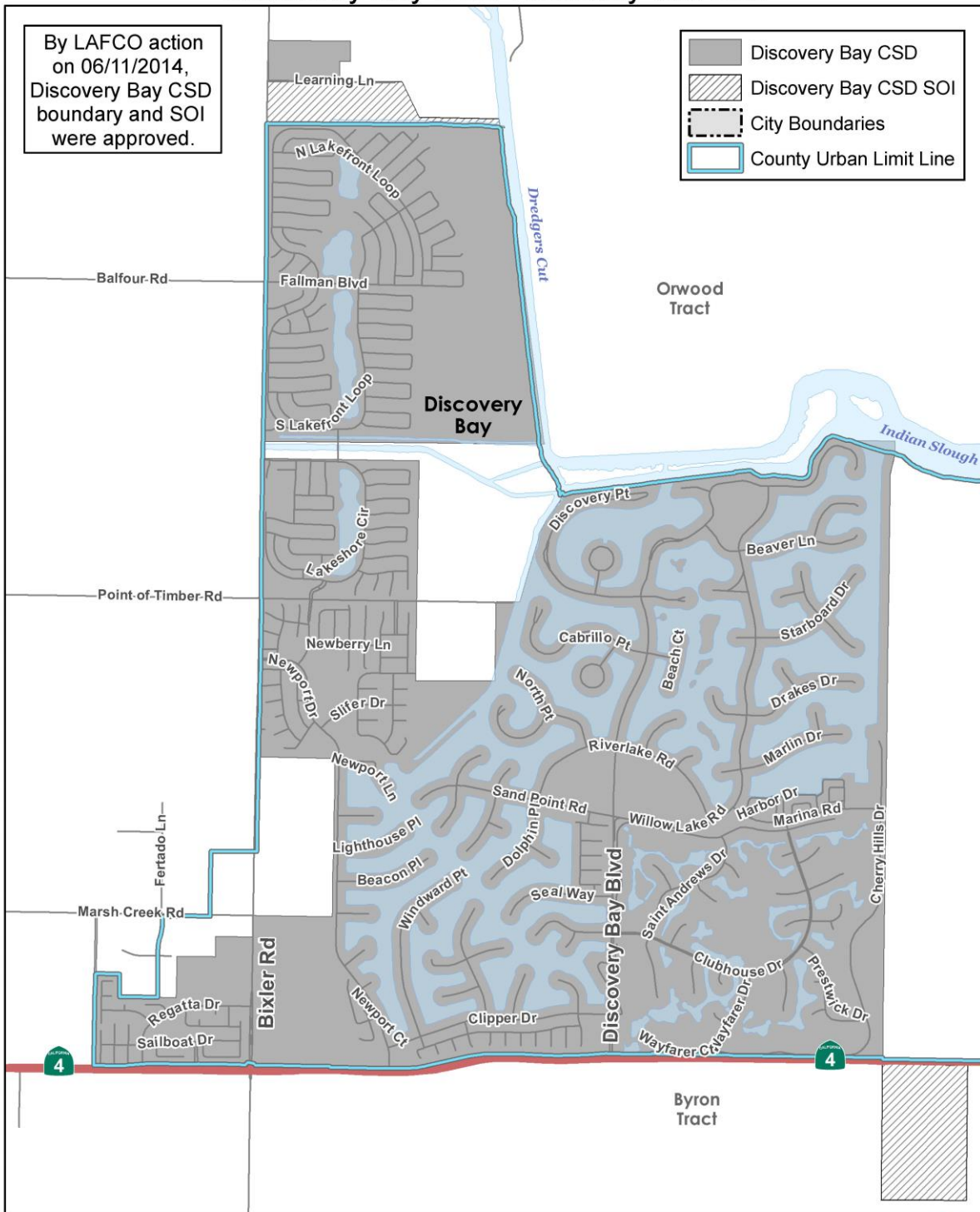
Rick Howard	General Manager
Rick Howard	Board Secretary
Rod Attebery	Legal Counsel

**INFORMATION**

Year Formed:    1998  
Area Served:    Discovery Bay  
Population Served:                                        15,000  
Registered Voters:                                        6,846 as of June 2015  
Size:    Approximately 3,955 acres  
Services provided:                                        Water supply; sewage collection, treatment and disposal;  
levee maintenance; recreation, lighting, landscaping,  
maintenance, advisory function (advisory council)



# Discovery Bay CSD Boundary and SOI



By LAFCO action on 06/11/2014, Discovery Bay CSD boundary and SOI were approved.

-  Discovery Bay CSD
-  Discovery Bay CSD SOI
-  City Boundaries
-  County Urban Limit Line

Map created 06/23/2014 by Contra Costa County Department of Conservation and Development, GIS Group 30 Muir Road, Martinez, CA 94553 37.59:41.791N 122.07:03.756W

This map or dataset was created by the Contra Costa County Department of Conservation and Development with data from the Contra Costa County GIS Program. Some base data, primarily City Limits, is derived from the CA State Board of Equalization's tax rate areas. While obligated to use this data the County assumes no responsibility for its accuracy. This map contains copyrighted information and may not be altered. It may be reproduced in its current state if the source is cited. Users of this map agree to read and accept the County of Contra Costa disclaimer of liability for geographic information.





*Community Services District*

**DUBLIN-SAN RAMON SERVICES DISTRICT**

*(Community Services District Law, Government Code §61000 et seq. & SB 135, Community Services District Law)*

Location of office and mailing address                      7051 Dublin Boulevard  
Dublin, CA 94568  
Telephone number    (925) 828-0515  
FAX number    (925) 829-1180  
Web page     [www.drsrd.com](http://www.drsrd.com)  
E-mail address     [genzale@drsrd.com](mailto:genzale@drsrd.com)

**BOARD OF DIRECTORS**

Five members elected at large for four-year terms

Meetings:        1<sup>st</sup> and 3<sup>rd</sup> Tuesday of each month; 6:00 PM

<u>District Board Members</u>	<u>Began serving</u>	<u>Expiration of term</u>
Madelyne Misheloff	2015	2016
Edward R. Duarte	2012	2016
Richard M. Halket	2004	2016
Dwight L. (Pat) Howard	2004	2016
Georgian M. Vonheeder-Leopold	2009	2018

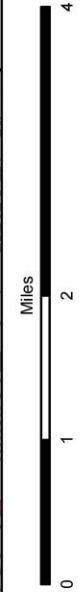
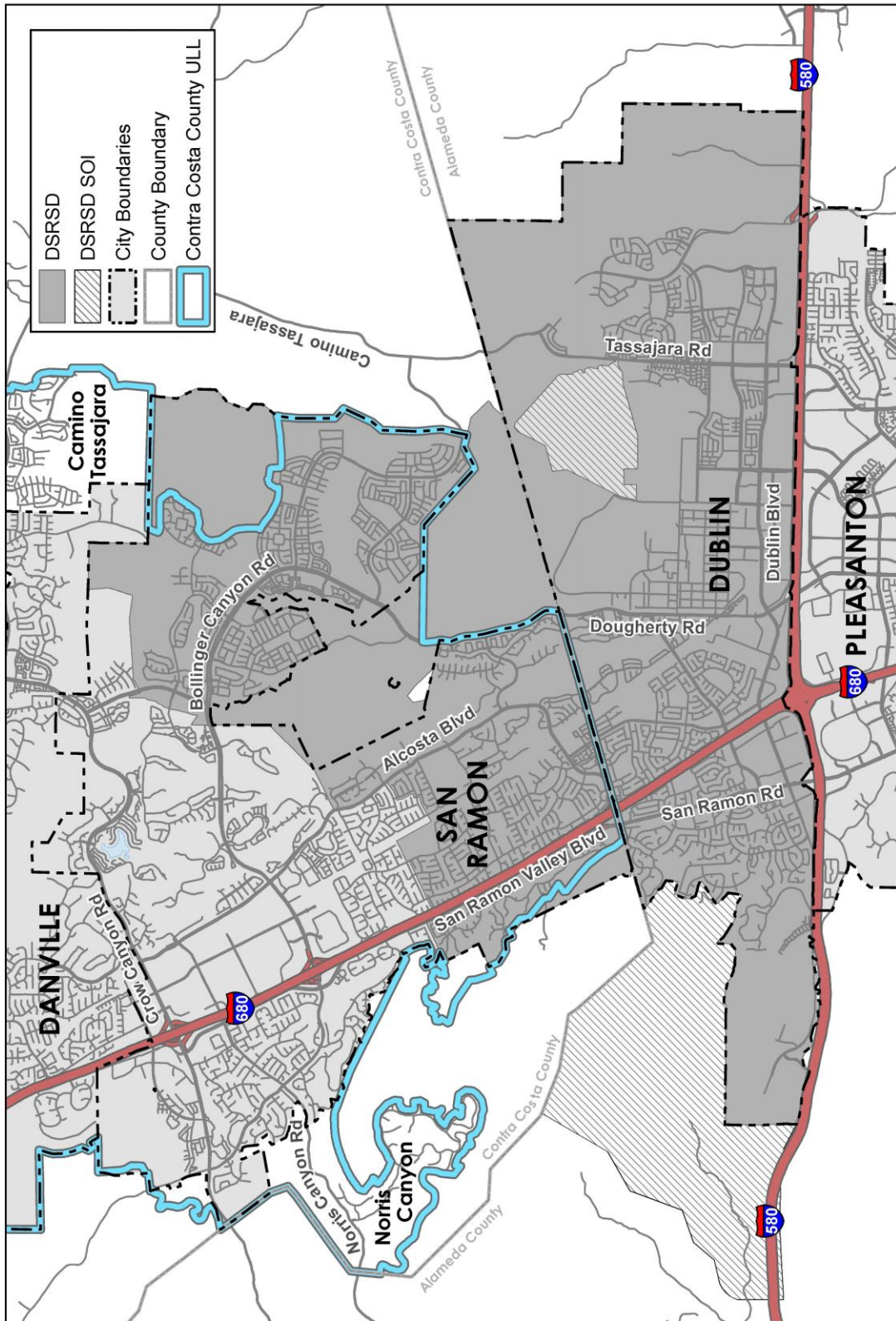
**STAFF**

John Archer	Interim General Manager
Nicole Genzale	District Secretary
Carl P.A. Nelson	General Counsel

**INFORMATION**

Year Formed:    1953  
Area Served:    Dublin, San Ramon, and Pleasanton  
Population Served:                                      159,000  
Registered Voters:                                      16,625 (Contra Costa County only) as of June 2015  
Size:     Approximately 25.9 square miles  
Services provided:                                      Water supply; water recycling; sewer collection, treatment and disposal

# Dublin San Ramon Services District



This map or dataset was created by the Contra Costa County Department of Conservation and Development with data from the Contra Costa County GIS Program. Some base data, primarily City Limits, is derived from the CA State Board of Equalization's jurisdictional information. The map is for informational purposes only and does not guarantee its accuracy. This map contains copyrighted information and may not be altered. It may be reproduced in its current state if the source is cited. Users of this map agree to read and accept the County of Contra Costa disclaimer of liability for geographic information.

Map created 02/27/2014  
 by Contra Costa County Department of  
 Conservation and Development, GIS Group  
 37°58'41.781"N, 122°07'03.756"W

*Community Services District*

**KENSINGTON POLICE PROTECTION AND  
COMMUNITY SERVICES DISTRICT**

*(Community Services District Law, Government Code §61000 et seq. & SB 135, Community Services District Law)*

<u>Location of office</u>	217 Arlington Avenue Kensington, CA 94707
<u>Telephone numbers</u>	(510) 526-4141
<u>FAX number</u>	(510) 526-1028
<u>Web page</u>	<a href="http://www.kensingtoncalifornia.org">www.kensingtoncalifornia.org</a>
<u>E-mail address</u>	<a href="mailto:lwolter@kensingtoncalifornia.org">lwolter@kensingtoncalifornia.org</a>

**BOARD OF DIRECTORS**

Five members elected at large for four-year terms

Meetings: Monthly on the second Thursday

<u>District Board Members</u>	<u>Began serving</u>	<u>Expiration of term</u>
Vanessa Cordova	2014	2018
Patricia Gillette	2012	2016
Rachelle Sherris-Watt	2014	2018
Chuck Toombs	2008	2016
Len Welsh	2013	2018

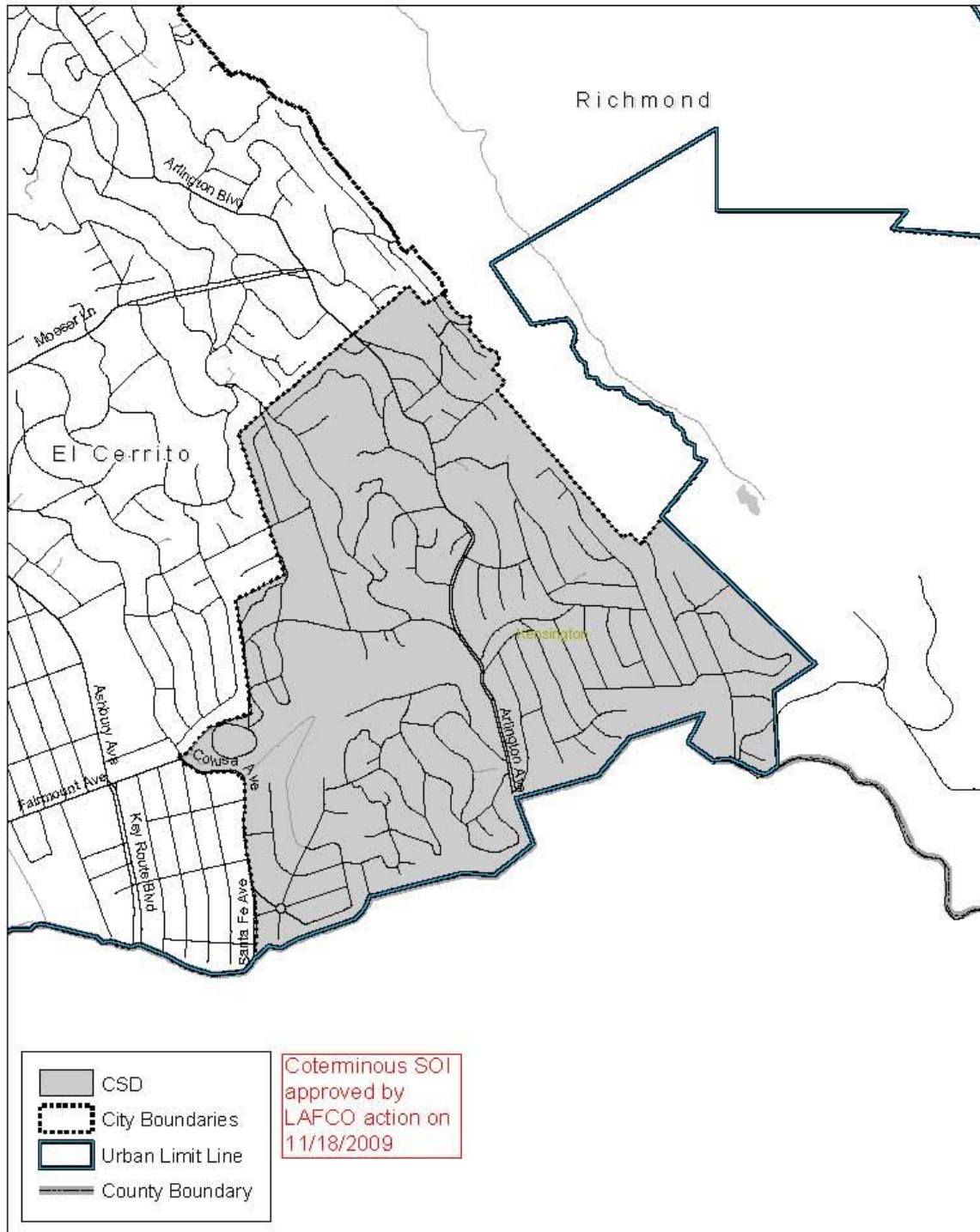
**STAFF**

Kevin Hart	General Manager/Chief of Police
Lynn Wolter	District Administrator
Public Law Group	Legal Counsel

**INFORMATION**

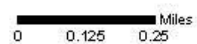
<u>Year Formed:</u>	1946/1952
<u>Area Served:</u>	All of Kensington; approximately 1.2 square miles
<u>Population Served:</u>	Approximately 5,077
<u>Registered Voters:</u>	3,678 as of June 2015
<u>Size:</u>	Approximately 1.2 square miles
<u>Services provided:</u>	Local law enforcement; parks and recreation; solid waste collection

# Kensington Police Protection and Community Services District



Map drawn 11/16/09  
by Contra Costa County Community Development, GIS Group  
601 Pine Street, 1st Floor, Suite 100, Hayward, CA 94542-6666  
ITS#474524 1225612524W

This map was created by the Contra Costa County Community Development Department - GIS Group. The County of Contra Costa is not responsible for the accuracy of the information shown on this map. The map is provided for informational purposes only and should not be used for any legal or financial purposes. The map is provided as a service to the public and is not intended to constitute any form of insurance or other financial product. The map is provided as a service to the public and is not intended to constitute any form of insurance or other financial product.



*Community Services District*

**KNIGHTSEN TOWN COMMUNITY SERVICES DISTRICT**

*(Community Services District Law, Government Code §61000 et seq. & SB 135, Community Services District Law)*

Location of office and mailing address P. O. Box 763  
Knightsen, CA 94548  
Telephone numbers 925-634-8830 (Frank Dell) or  
925-437-5501 (Linda Weekes)  
FAX number (925)-625-2764  
Web page  
E-mail address [lindaweekes@comcast.net](mailto:lindaweekes@comcast.net)

**BOARD OF DIRECTORS**

Five members elected at large for four-year terms

Meetings: 1<sup>st</sup> Thursday, Knightsen Garden Club Community Center, 7:30 PM

<u>District Board Members</u>	<u>Began serving</u>	<u>Expiration of term</u>
Kim Carone	2015	2018
Steven Ohmstede	2015	2018
Alvin J. Simas, Jr.	2005	2018
Linda Weekes	2005	2016
Gregory Williams	2015	2016

**STAFF**

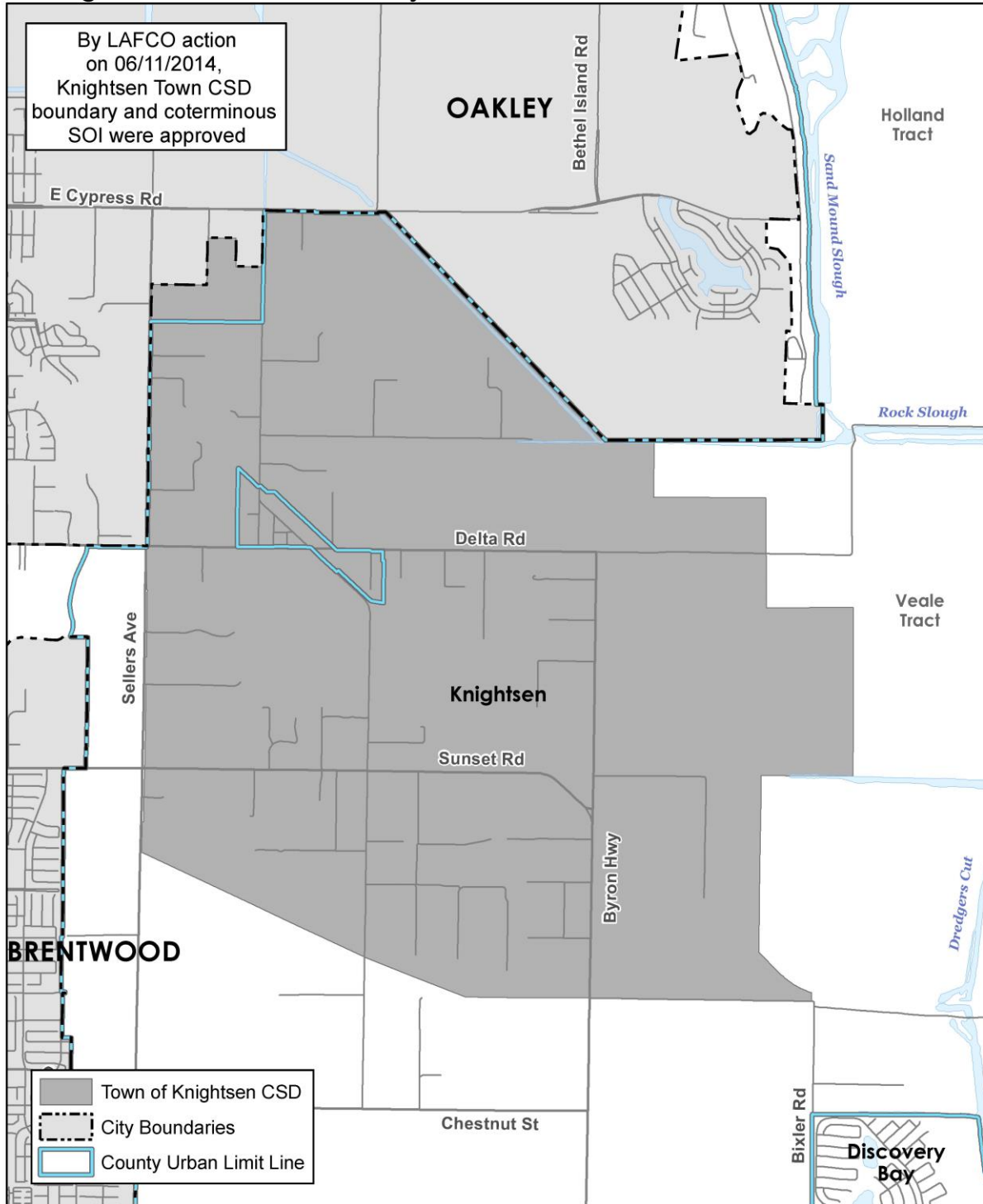
Frank Dell	General Manager
Lynn Enea	Minutes Clerk
Mark Cornelius (Snyder, Cornelius & Hunter)	Legal Counsel

**INFORMATION**

Year Formed: 2005  
Area Served: Knightsen Town Community Services District  
Population Served: Approx. 1500  
Registered Voters: 794 as of June 2015  
Size: Approximately 5,131 acres  
Services provided: Formed to provide flood control and water quality (drainage services); no physical services provided yet



# Knightsen Town Community Services District and coterminous SOI



By LAFCO action on 06/11/2014, Knightsen Town CSD boundary and coterminous SOI were approved

Town of Knightsen CSD  
 City Boundaries  
 County Urban Limit Line

Map created 06/23/2014  
 by Contra Costa County Department of Conservation and Development, GIS Group  
 30 Muir Road, Martinez, CA 94553  
 37-59-41.791N 122-07-03.756W

This map or dataset was created by the Contra Costa County Department of Conservation and Development with data from the Contra Costa County GIS Program. Some base data, primarily City Limits, is derived from the CA State Board of Equalization's tax rate areas. While obligated to use this data the County assumes no responsibility for its accuracy. This map contains copyrighted information and may not be altered. It may be reproduced in its current state if the source is cited. Users of this map agree to read and accept the County of Contra Costa disclaimer of liability for geographic information.

